

Tuesday 29 June 2021

MID-DAY

Time of Issue: 1315 hours IST

ALL INDIA WEATHER SUMMARY AND FORECAST BULLETIN

Significant Weather Features

- ◆ The northern Limit of southwest monsoon (NLM) continues to pass through Lat. 26°N / Long. 70°E, Barmer, Bhilwara, Dholpur, Aligarh, Meerut, Ambala and Amritsar.
- ◆ Prevailing meteorological conditions, large scale atmospheric features and the forecast wind pattern by dynamical models suggest that no favourable conditions are likely to develop for further advance of southwest monsoon into remaining parts of Rajasthan, west Uttar Pradesh, Haryana, Chandigarh & Delhi and Punjab during next 5 days.
- ◆ Subdued rainfall activity is very likely to prevail over Northwest, Central and Western parts of Peninsular India during next 5 days. Isolated/scattered thunderstorm activity accompanied with lightning & rainfall is also likely over these regions during this subdued monsoon activity period.
- ◆ Under the influence of strong moisture laden southwesterly winds; widespread rainfall very likely over Bihar, West Bengal & Sikkim and Northeastern states during next 5 days. Isolated **heavy to very heavy rainfall** very likely over Arunachal Pradesh and Nagaland, Manipur, Mizoram & Tripura during next 3 days. **Isolated extremely falls also likely over Assam & Meghalaya during 29th-30th June and Bihar and Sub-Himalayan West Bengal & Sikkim during 30th June-02nd July, 2021.**
- ◆ Subsequently, moist easterly winds are likely to pickup in strength, causing enhanced rainfall activity all along the Himalayan foothills of north Bihar, north Uttar Pradesh and Uttarakhand during 01-3 July leading to increased inflow into the rivers originating/flowing over these regions. Isolated **heavy to very heavy rainfall** very likely over Uttarakhand and Himalayan foothills of East Uttar Pradesh during 01st-03rd July, 2021.
- ◆ **Strong surface winds** (speed reaching 20-30 kmph occasionally) over Haryana and West Uttar Pradesh on 30th June and 01st July, 2021.
- ◆ Moderate to severe thunderstorm accompanied by frequent cloud to ground lightning very likely over Bihar, Jharkhand and Gangetic West Bengal during next 24 hours. This may cause injuries leading to casualties to people and animals staying outdoors.

Main Weather Observations

- ◆ **Rain/Thundershowers observed** (from 0830 hours IST of yesterday to 0830 hours IST of today): **at most places over** Arunachal Pradesh, Assam & Meghalaya, Sub-Himalayan West Bengal & Sikkim, Coastal Karnataka, Konkan & Goa and Madhya Maharashtra; **at many places over** Nagaland, Manipur, Mizoram & Tripura, Marathwada, Gujarat region, Vidarbha, Bihar and Lakshadweep; **at a few places over** Gangetic West Bengal, Odisha, Interior Karnataka, Saurashtra & Kutch, West Madhya Pradesh and Kerala & Mahe and **at isolated places over** Uttarakhand, Uttar Pradesh, Rajasthan, Coastal Andhra Pradesh & Yanam, Telangana, Rayalaseema, East Madhya Pradesh, Chhattisgarh, Jharkhand, Andaman & Nicobar Islands and Tamilnadu, Puducherry & Karaikal.
- ◆ **Rainfall recorded** (from 0830 hours IST of yesterday to 0830 hours IST of today) (2 cm or more): Cherrapunji-56; Mawsynram-47; Barpeta and Manash-16; Bely Bridge and Majhian-14 each; Kumargram-13; Roing, Shella and Barobhisha-12 each; Panbari and Manihari-11 each; Basar, Soegaon and Warkali-10 each; Jawhar and Berhampore-9 each; Anand and Vallabh Vidyanagar-8 each; Pedong, Bichhua, Kamrej and Dahigaon-7 each; Harnai-5; Wardha, Malda, Pasighat and Dhubri-4 each; Baroda, Mahuva, Mormugao, Khajuraho, Indore, Jalgaon, Nagpur, Bhagalpur and Shillong-3 each; Bhaunagar, Pune, Seoni, Purnea and Cooch Behar-2 each.
- ◆ **Heavy rainfall** recorded (from 0830 hours IST of yesterday to 0830 hours IST of today): **Extremely heavy falls** observed at isolated places over Assam & Meghalaya; **heavy to very heavy rainfall** at isolated places over Arunachal Pradesh and **heavy rainfall** at isolated places over Konkan & Goa, Madhya Maharashtra, Marathwada, East Madhya Pradesh, Gangetic West Bengal, Nagaland, Manipur, Mizoram & Tripura and Gujarat region.
- ◆ **Thunderstorm/Hailstorm observed** (from 1730 hrs IST of yesterday to 0830 hours IST of today): at **isolated places** over Bihar, West Bengal & Sikkim, Chhattisgarh, Madhya Pradesh, Gujarat and Assam & Meghalaya.
- ◆ **Maximum Temperature Departures as on 28-06-2021:** Maximum temperatures were **appreciably above normal (3.1°C to 5.0°C)** at a few places over Haryana, Chandigarh & Delhi and at isolated places over Odisha; **above normal (1.6°C to 3.0°C)** at many places over Jammu, Kashmir, Ladakh, Gilgit-Baltistan & Muzaffarabad, Uttarakhand, Jharkhand, Punjab, Rajasthan and Kerala & Mahe; at a few places over West Madhya Pradesh and South Interior Karnataka and at isolated places over East Madhya Pradesh, Vidarbha, Saurashtra & Kutch, West Bengal & Sikkim and Andaman & Nicobar Islands. They were **below normal (-1.6°C to -3.0°C)** at many places over Marathwada and at a few places over Nagaland, Manipur, Mizoram & Tripura and Gujarat Region and **near normal** over rest parts of the country. Yesterday, the **highest maximum temperature of 43.2°C** was reported at Churu (**West Rajasthan**).
- ◆ **Minimum Temperature Departures as on 29-06-2021:** Minimum temperatures are **above normal (1.6°C to 3.0°C)** at many places over Punjab, East Rajasthan, Uttarakhand, West Uttar Pradesh and Odisha; at a few places over East Uttar Pradesh and Gangetic West Bengal and at isolated places over West Rajasthan, Himachal Pradesh, Jharkhand, Chhattisgarh and Madhya Pradesh. They are **below normal (-1.6°C to -3.0°C)** at a few places over Gujarat region; at isolated places over Coastal Andhra Pradesh & Yanam and Madhya Maharashtra and **near normal** over rest parts of the country. Today, the lowest **minimum temperature of 19.5°C** reported at Bulsar (**Gujarat region**) over the plains of the country.

* Red color warning does not mean "Red Alert" Red color warning means "Take Action".

Forecast and Warning for any day is valid from 0830 hours IST of day till 0830 hours IST of next day

For more details kindly visit www.imd.gov.in or contact : +91 11 24631913, 24643965, 24629798

(Created by the Nation since 1975)

Meteorological Analysis (Based on 0830 hours IST)

- ♦ The northern Limit of southwest monsoon (NLM) continues to pass through Lat. 26°N / Long. 70°E, Barmer, Bhilwara, Dholpur, Aligarh, Meerut, Ambala and Amritsar.
- ♦ Prevailing meteorological conditions, large scale atmospheric features and the forecast wind pattern by dynamical models suggest that no favourable conditions are likely to develop for further advance of southwest monsoon into remaining parts of Rajasthan, west Uttar Pradesh, Haryana, Chandigarh & Delhi and Punjab during next 6-7 days.
- ♦ A trough at mean sea level runs from East Uttar Pradesh to northeast Assam across Bihar and Sub-Himalayan West Bengal.
- ♦ The cyclonic circulation over East Rajasthan & neighbourhood persists and now extends upto 0.9 km above mean sea level.
- ♦ The Western Disturbance as a trough in mid & upper westerlies with its axis at 5.8 km above mean sea level now runs roughly along Long.60°E to the north of Lat.30°N.
- ♦ A trough runs from Eastcentral Arabian Sea off north Maharashtra coast to south Kerala across Coastal Karnataka between 3.1 & 4.5 km above mean sea level.
- ♦ The cyclonic circulation over Westcentral Arabian Sea off south Oman coast now lies over Westcentral Arabian Sea & adjoining south Oman coast at 3.1 km above mean sea level.
- ♦ The trough at 0.9 km above mean sea level from cyclonic circulation over East Rajasthan & neighbourhood to West Assam has become less marked.
- ♦ The trough from North Interior Karnataka to Saurashtra between 3.1 km & 5.8 km above mean sea level has become less marked.
- ♦ The cyclonic circulation over northeast Madhya Pradesh & neighbourhood at 1.5 km above mean sea level has become less marked.
- ♦ The cyclonic circulation over Telangana & neighbourhood between 1.5 & 5.8 km above mean sea level tilting westwards with height has become less marked.
- ♦ The cyclonic circulation over Comorin area and adjoining Equatorial India Ocean between 5.8 km & 7.6 km above mean sea level has become less marked.
- ♦ The Western Disturbance as a cyclonic circulation over north Pakistan & neighbourhood at 5.8 km above mean sea level has become less marked.

Weather Forecast for next 5 days * upto 0830 hours IST of 04th July, 2021

- ♦ Meteorological sub-division wise detailed 5 days precipitation forecast is given in Table-1.
- ♦ No significant change in maximum temperatures over most parts of the country during next 5 days.

Weather Outlook for subsequent 2 days from 04th July 2021 to 06th July 2021

- ♦ Fairly widespread to widespread rainfall with isolated heavy falls likely to continue over most parts of Northeast and East India; scattered to fairly widespread rainfall over the peninsular India and Islands and isolated rainfall likely over parts of Central, West and Northwest India.
- ♦ Subdued rainfall/weak monsoon spell over Central, West and northwest India.

Weather Warning during next 5 days *

29 June (Day 1): ♦ Heavy to Very Heavy Rainfall with extremely heavy falls at isolated places very likely over Assam & Meghalaya; **Heavy to Very Heavy Rainfall** at isolated places over Bihar, Sub-Himalayan West Bengal & Sikkim and Arunachal Pradesh and **Heavy Rainfall** at isolated places over Gangetic West Bengal and Nagaland, Manipur, Mizoram & Tripura.

♦ **Thunderstorm with lightning** very likely at isolated places over East Rajasthan, Madhya Pradesh, Vidarbha, Chhattisgarh, Bihar, Jharkhand, West Bengal & Sikkim, Andaman & Nicobar Islands, Arunachal Pradesh, Assam & Meghalaya, Nagaland, Manipur, Mizoram & Tripura, Madhya Maharashtra, Marathwada and Tamilnadu, Puducherry & Karaikal.

♦ **Strong Winds (speed 40-50 kmph gusting to 60 kmph)** very likely over Southwest and Westcentral Arabian Sea. Fishermen are advised not to venture into these areas.

30 June (Day 2): ♦ Heavy to Very Heavy Rainfall with extremely heavy falls at isolated places very likely over Sub-Himalayan West Bengal & Sikkim and Assam & Meghalaya; **Heavy to Very Heavy Rainfall** at isolated places over Bihar, Arunachal Pradesh and Nagaland, Manipur, Mizoram & Tripura and **Heavy Rainfall** at isolated places over Gangetic West Bengal and Telangana.

♦ **Thunderstorm with lightning** very likely at isolated places over Madhya Pradesh, Vidarbha, Chhattisgarh, Bihar, Jharkhand, Gangetic West Bengal, Andaman & Nicobar Islands, Arunachal Pradesh, Assam & Meghalaya, Nagaland, Manipur, Mizoram & Tripura, Coastal Andhra Pradesh & Yanam, Telangana and Tamilnadu, Puducherry & Karaikal.

♦ **Strong Winds (speed 40-50 kmph gusting to 60 kmph)** very likely over Southwest and Westcentral Arabian Sea, North Arabian sea and along & off Gujarat coast. Fishermen are advised not to venture into these areas.

01 July (Day 3): ♦ Heavy to Very Heavy Rainfall with extremely heavy falls at isolated places very likely over Bihar and Sub-Himalayan West Bengal & Sikkim; **Heavy to Very Heavy Rainfall** at isolated places over Assam & Meghalaya and **Heavy Rainfall** at isolated places over East Uttar Pradesh, Gangetic West Bengal, Odisha, Arunachal Pradesh, Nagaland, Manipur, Mizoram & Tripura, Coastal Andhra Pradesh & Yanam, Telangana and Tamilnadu, Puducherry & Karaikal.

♦ **Thunderstorm with lightning & gusty winds (30-40 kmph)** very likely at isolated places over Punjab, Haryana, Chandigarh & Delhi and West Uttar Pradesh and **with lightning** at isolated places over Uttarakhand, East Uttar Pradesh, East Madhya Pradesh, Chhattisgarh, Bihar, Jharkhand, Gangetic West Bengal, Andaman & Nicobar Islands, Coastal Andhra Pradesh & Yanam, Telangana, Rayalaseema and Tamilnadu, Puducherry & Karaikal.

♦ **Strong Winds (speed 40-50 kmph gusting to 60 kmph)** very likely over Southwest and Westcentral Arabian Sea, North Arabian sea and along & off Gujarat coast. Fishermen are advised not to venture into these areas.

02 July (Day 4): ♦ Heavy to Very Heavy Rainfall with extremely heavy falls at isolated places likely over Bihar and Sub-Himalayan West Bengal & Sikkim; **Heavy to Very Heavy Rainfall** at isolated places over Uttarakhand, East Uttar Pradesh and Assam & Meghalaya and **Heavy Rainfall** at isolated places over Himachal Pradesh, West Uttar Pradesh, Gangetic West Bengal, Arunachal Pradesh, Nagaland, Manipur, Mizoram & Tripura and Tamilnadu, Puducherry & Karaikal.

♦ **Thunderstorm with lightning & gusty winds (30-40 kmph)** likely at isolated places over Punjab and Haryana, Chandigarh & Delhi and **with lightning** at isolated places over Jammu & Kashmir, Ladakh, Gilgit-Baltistan & Muzaffarabad, Himachal Pradesh, Uttarakhand, Uttar Pradesh, East Madhya Pradesh, Chhattisgarh, Bihar, Jharkhand, Coastal Andhra Pradesh & Yanam, Rayalaseema and Tamilnadu, Puducherry & Karaikal.

♦ **Strong Winds (speed 40-50 kmph gusting to 60 kmph)** likely over Southwest and Westcentral Arabian Sea, North Arabian sea and along & off Gujarat coast. Fishermen are advised not to venture into these areas.

03 July (Day 5): ♦ Heavy to Very Heavy Rainfall likely at isolated places over Sub-Himalayan West Bengal & Sikkim and **Heavy Rainfall** at isolated places over Himachal Pradesh, Uttarakhand, Uttar Pradesh, Bihar, Assam & Meghalaya, Arunachal Pradesh and Tamilnadu, Puducherry & Karaikal.

♦ **Thunderstorm with lightning** likely at isolated places over Jammu & Kashmir, Ladakh, Gilgit-Baltistan & Muzaffarabad, Himachal Pradesh, Uttarakhand, Punjab, Haryana, Chandigarh & Delhi, Uttar Pradesh, East Madhya Pradesh, Vidarbha, Chhattisgarh, Bihar, Jharkhand, Coastal Andhra Pradesh & Yanam and Tamilnadu, Puducherry & Karaikal.

♦ **Strong Winds (speed 40-50 kmph gusting to 60 kmph)** likely over Southwest and Westcentral Arabian Sea, North Arabian sea and along & off Gujarat coast. Fishermen are advised not to venture into these areas.

Kindly download MAUSAM APP for location specific forecast & warning, MEGHDOOT APP for Agromet advisory and DAMINI APP for Lightning Warning & visit state MC/RMC websites for district wise warning.

* Red color warning does not mean "Red Alert" Red color warning means "Take Action".

Forecast and Warning for any day is valid from 0830 hours IST of day till 0830 hours IST of next day

For more details kindly visit www.imd.gov.in or contact : +91 11 24631913, 24643965, 24629798

(Send to the Nation since 1975)



Table-1
5 Day Rainfall Forecast (MID-DAY)
29-June-2021

Met-Sub-Division	29-Jun Today	30Jun Wed	01Jul Thu	02Jul Fri	03Jul Sat
1. Andaman & Nicobar Islands	SCT	FWS	FWS	FWS	SCT
2. Arunachal Pradesh	WS	WS	WS	WS	WS
3. Assam & Meghalaya	WS	WS	WS	WS	WS
4. N. M. M. & T.	WS	WS	WS	WS	WS
5. S.H. West Bengal & Sikkim	WS	WS	WS	WS	WS
6. Gangetic West Bengal	FWS	FWS	FWS	FWS	FWS
7. Odisha	ISOL	SCT	FWS	SCT	ISOL
8. Jharkhand	ISOL	ISOL	SCT	FWS	FWS
9. Bihar	FWS	FWS	WS	WS	WS
10. East Uttar Pradesh	ISOL	ISOL	FWS	FWS	FWS
11. West Uttar Pradesh	ISOL	ISOL	ISOL	SCT	SCT
12. Uttarakhand	ISOL	ISOL	FWS	WS	WS
13. Haryana, Chd & Delhi	DRY	DRY	ISOL	SCT	SCT
14. Punjab	DRY	DRY	ISOL	SCT	SCT
15. Himachal Pradesh	DRY	DRY	ISOL	FWS	FWS
16. J & K and Ladakh	DRY	DRY	DRY	SCT	SCT
17. West Rajsthan	DRY	DRY	DRY	DRY	DRY
18. East Rajasthan	ISOL	DRY	DRY	DRY	DRY
19. West Madhya Pradesh	ISOL	ISOL	ISOL	ISOL	ISOL
20. East Madhya Pradesh	ISOL	ISOL	SCT	SCT	ISOL
21. Gujarat Region	ISOL	ISOL	ISOL	ISOL	ISOL
22. Saurashtra & Kutch	SCT	ISOL	ISOL	DRY	DRY
23. Konkan & Goa	WS	WS	WS	WS	WS
24. Madhya Maharashtra	SCT	ISOL	ISOL	ISOL	ISOL
25. Marathawada	SCT	ISOL	ISOL	ISOL	ISOL
26. Vidharbha	SCT	SCT	ISOL	ISOL	ISOL
27. Chhattisgarh	ISOL	SCT	FWS	FWS	SCT
28. Coastal A. P. & Yanam	ISOL	SCT	FWS	SCT	SCT
29. Telangana	ISOL	SCT	FWS	SCT	SCT
30. Rayalaseema	ISOL	ISOL	SCT	ISOL	ISOL
31. T.N., Puducherry & Karaikal	ISOL	ISOL	SCT	SCT	SCT
32. Coastal Karnataka	FWS	FWS	FWS	FWS	FWS
33. North Interior Karnataka	ISOL	ISOL	ISOL	ISOL	ISOL
34. South Interior Karnataka	ISOL	ISOL	SCT	SCT	SCT
35. Kerala & Mahe	SCT	FWS	FWS	FWS	FWS
36. Lakshadweep	WS	WS	FWS	FWS	FWS

% Station Reporting Rainfall

% Stations	Category	% Stations	Category
76-100	Widespread (WS/ Most Places)	26-50	Scattered (SCT/ A Few Places)
51-75	Fairly Widespread (FWS/ Many Places)	1-25	Isolated (ISOL)
No Rain	Dry		

* Red color warning does not mean "Red Alert" Red color warning means "Take Action".

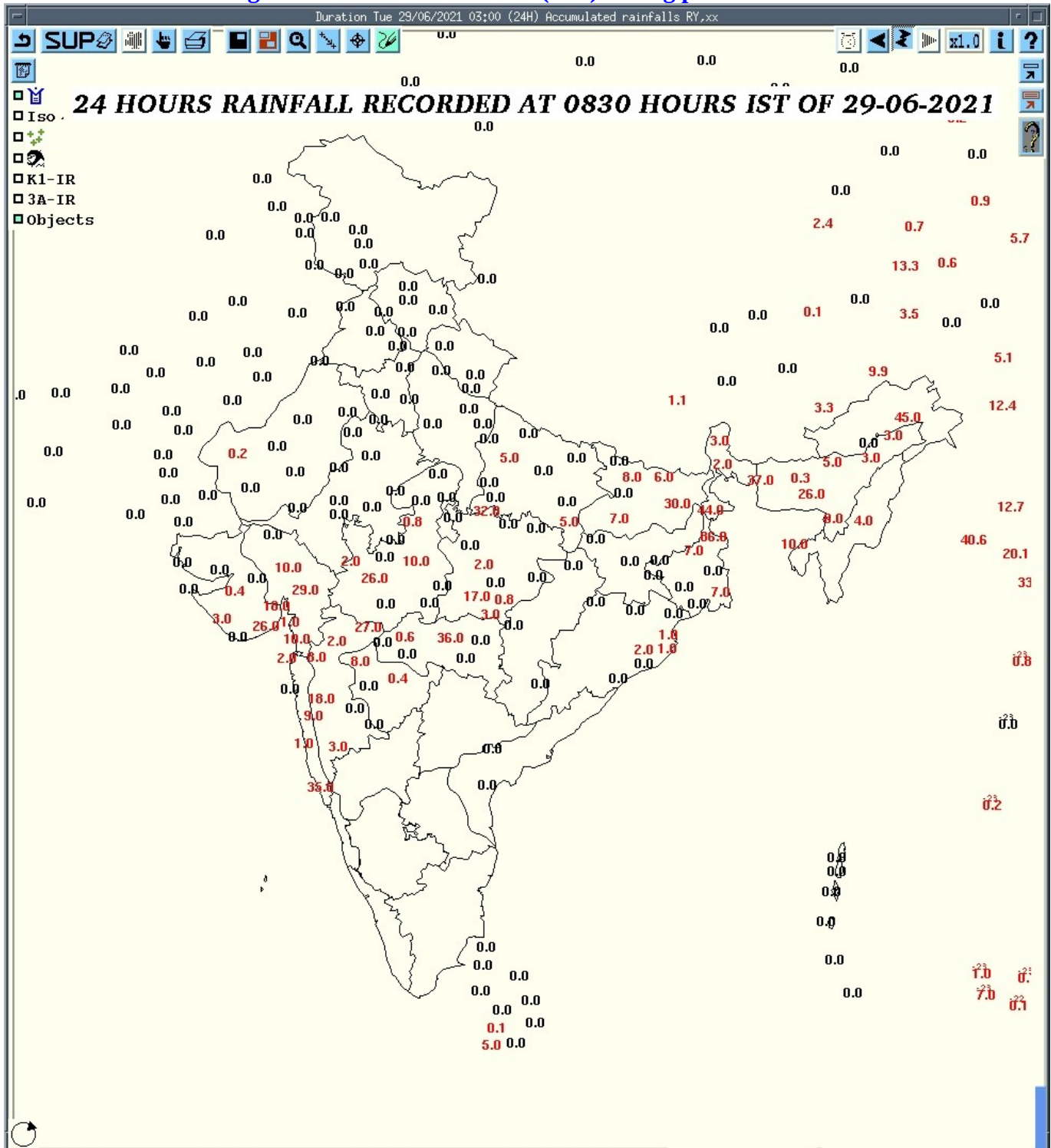
Forecast and Warning for any day is valid from 0830 hours IST of day till 0830 hours IST of next day

For more details kindly visit www.imd.gov.in or contact : +91 11 24631913, 24643965, 24629798

(Copies to the Station since 1977)

(Connect to the Nation since 1975)

Fig. 1: Accumulated Rainfall (mm) during past 24 hours



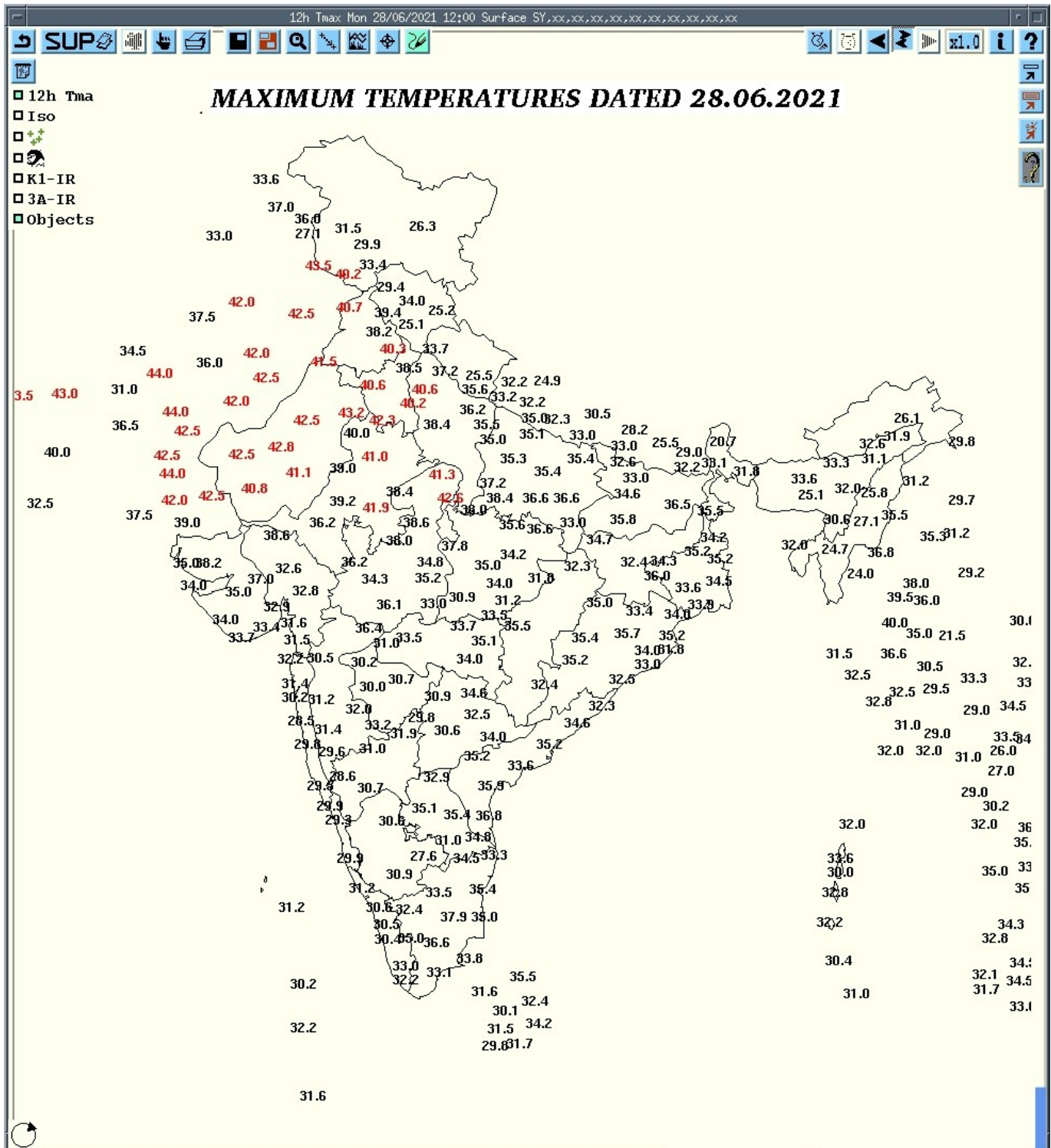
* Red color warning does not mean "Red Alert" Red color warning means "Take Action".

Forecast and Warning for any day is valid from 0830 hours IST of day till 0830 hours IST of next day

For more details kindly visit www.imd.gov.in or contact : +91 11 24631913, 24643965, 24629798

(Connect to the Nation since 1975)

Fig. 2: Maximum Temperature during past 24 hours



* Red color warning does not mean "Red Alert" Red color warning means "Take Action".

Forecast and Warning for any day is valid from 0830 hours IST of day till 0830 hours IST of next day

For more details kindly visit www.imd.gov.in or contact : +91 11 24631913, 24643965, 24629798

(Owing to the Motion picture 1075)

Fig. 3: Minimum Temperature during past 24 hours

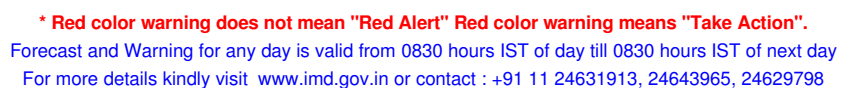
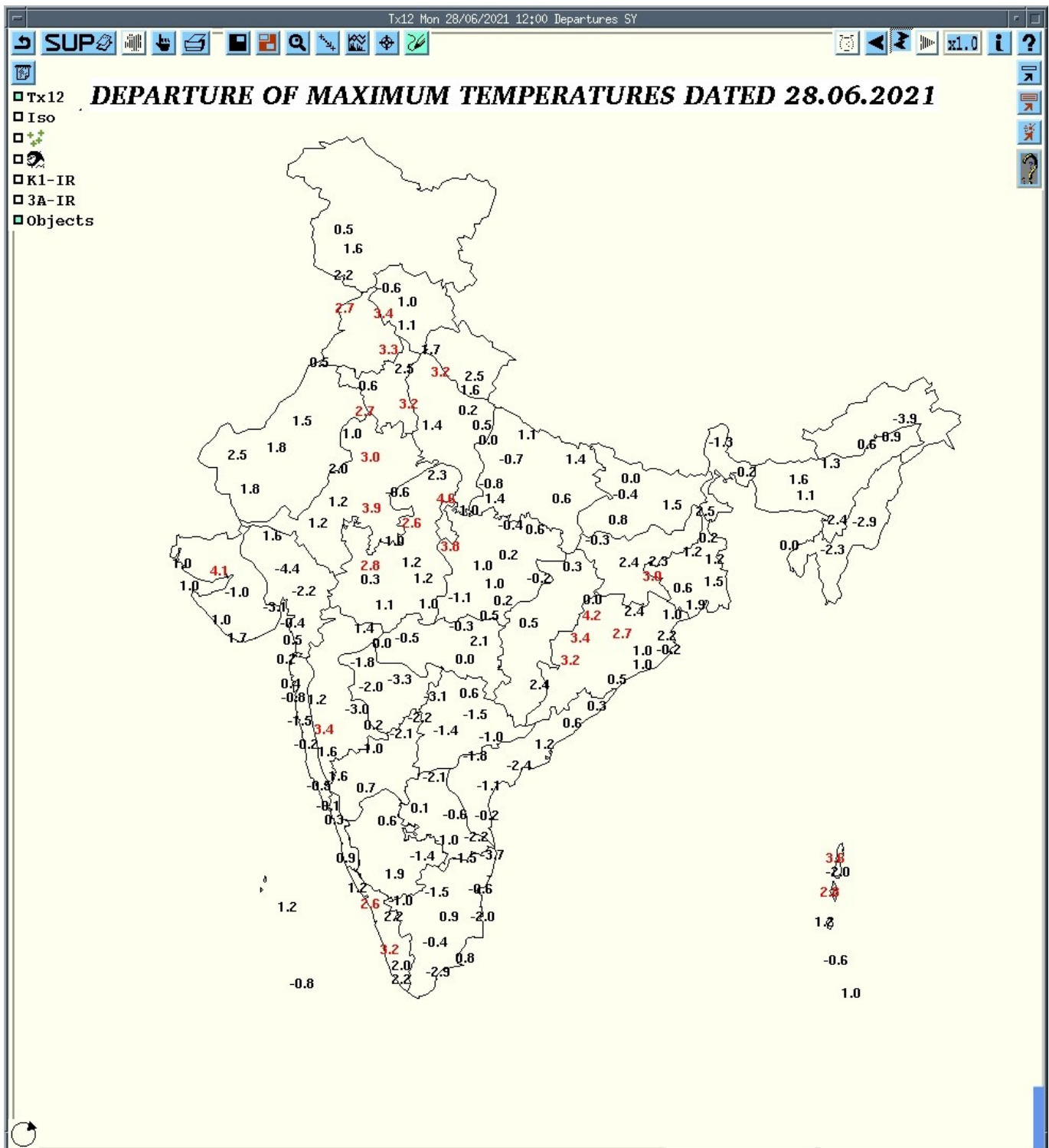


Fig. 4 : Departure from Normal of Maximum Temperatures



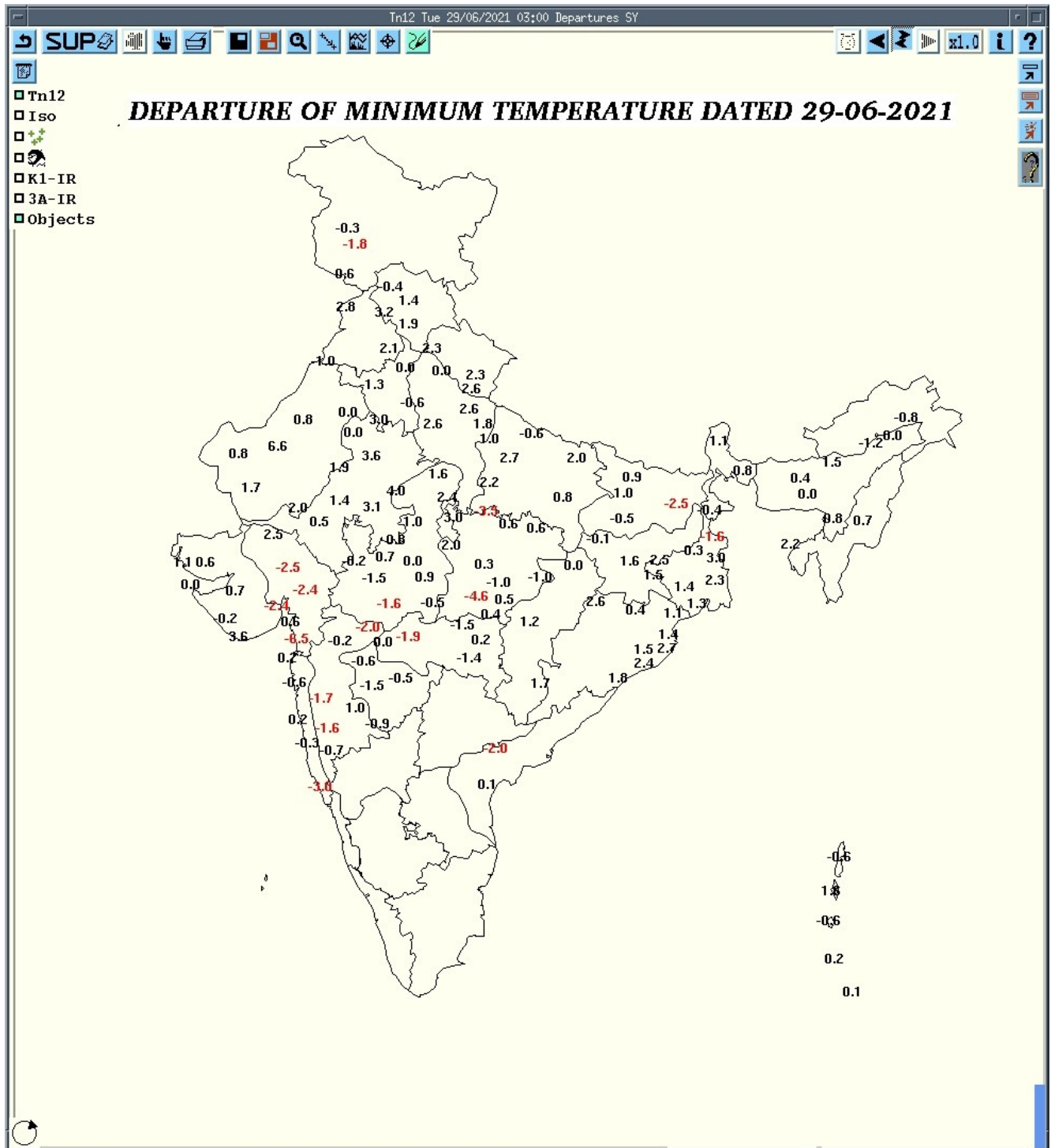
* Red color warning does not mean "Red Alert" Red color warning means "Take Action".

Forecast and Warning for any day is valid from 0830 hours IST of day till 0830 hours IST of next day

For more details kindly visit www.imd.gov.in or contact : +91 11 24631913, 24643965, 24629798

(Owing to the Nation class 4075)

Fig. 5 : Departure from Normal of Minimum Temperatures



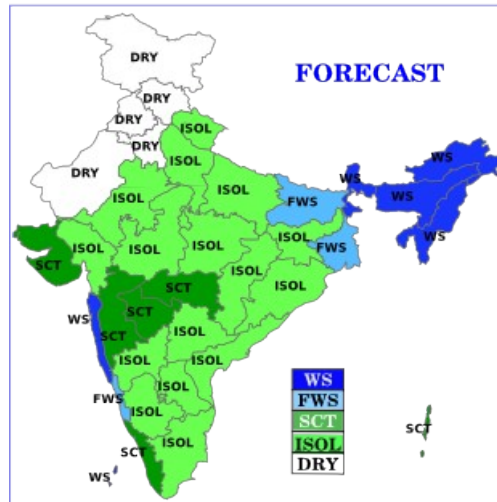
* Red color warning does not mean "Red Alert" Red color warning means "Take Action".

Forecast and Warning for any day is valid from 0830 hours IST of day till 0830 hours IST of next day

For more details kindly visit www.imd.gov.in or contact : +91 11 24631913, 24643965, 24629798

(Created by the Nation since 1977)

Tuesday 29 June 2021



29 June (Day 1): ♦ Heavy to Very Heavy Rainfall with extremely heavy falls at isolated places very likely over Assam & Meghalaya; **Heavy to Very Heavy Rainfall** at isolated places over Bihar, Sub-Himalayan West Bengal & Sikkim and Arunachal Pradesh and **Heavy Rainfall** at isolated places over Gangetic West Bengal and Nagaland, Manipur, Mizoram & Tripura.

♦ **Thunderstorm with lightning** very likely at isolated places over East Rajasthan, Madhya Pradesh, Vidarbha, Chhattisgarh, Bihar, Jharkhand, West Bengal & Sikkim, Andaman & Nicobar Islands, Arunachal Pradesh, Assam & Meghalaya, Nagaland, Manipur, Mizoram & Tripura, Madhya Maharashtra, Marathwada and Tamilnadu, Puducherry & Karaikal.

♦ **Strong Winds (speed 40-50 kmph gusting to 60 kmph)** very likely over Southwest and Westcentral Arabian Sea. Fishermen are advised not to venture into these areas.

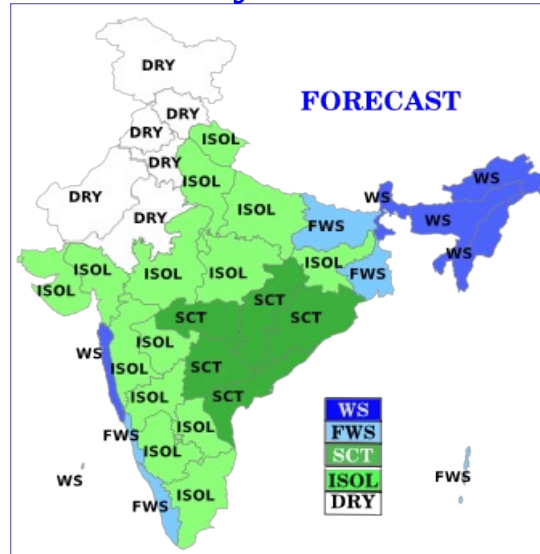
* Red color warning does not mean "Red Alert" Red color warning means "Take Action".

Forecast and Warning for any day is valid from 0830 hours IST of day till 0830 hours IST of next day

For more details kindly visit www.imd.gov.in or contact : +91 11 24631913, 24643965, 24629798

(Created by the Nation since 1975)

Wednesday 30 June 2021



30 June (Day 2): ♦ Heavy to Very Heavy Rainfall with extremely heavy falls at isolated places very likely over Sub-Himalayan West Bengal & Sikkim and Assam & Meghalaya; **Heavy to Very Heavy Rainfall** at isolated places over Bihar, Arunachal Pradesh and Nagaland, Manipur, Mizoram & Tripura and **Heavy Rainfall** at isolated places over Gangetic West Bengal and Telangana.

♦ **Thunderstorm with lightning** very likely at isolated places over Madhya Pradesh, Vidarbha, Chhattisgarh, Bihar, Jharkhand, Gangetic West Bengal, Andaman & Nicobar Islands, Arunachal Pradesh, Assam & Meghalaya, Nagaland, Manipur, Mizoram & Tripura, Coastal Andhra Pradesh & Yanam, Telangana and Tamilnadu, Puducherry & Karaikal.

♦ **Strong Winds (speed 40-50 kmph gusting to 60 kmph)** very likely over Southwest and Westcentral Arabian Sea, North Arabian sea and along & off Gujarat coast. Fishermen are advised not to venture into these areas.

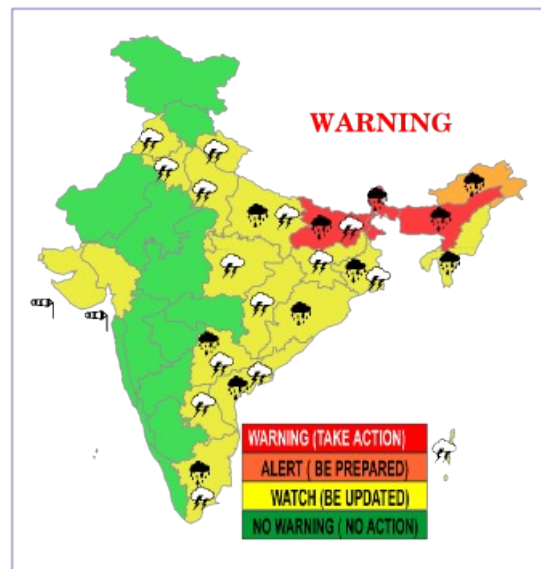
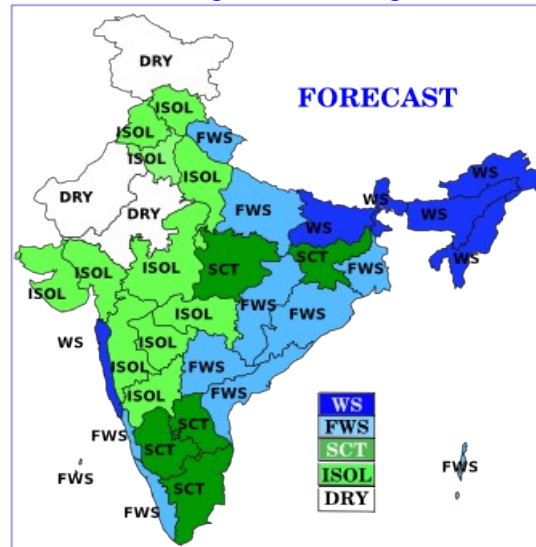
* Red color warning does not mean "Red Alert" Red color warning means "Take Action".

Forecast and Warning for any day is valid from 0830 hours IST of day till 0830 hours IST of next day

For more details kindly visit www.imd.gov.in or contact : +91 11 24631913, 24643965, 24629798

(Copies to the Media since 1977)

Thursday 01 July 2021



01 July (Day 3): ♦ Heavy to Very Heavy Rainfall with extremely heavy falls at isolated places very likely over Bihar and Sub-Himalayan West Bengal & Sikkim; **Heavy to Very Heavy Rainfall** at isolated places over Assam & Meghalaya and **Heavy Rainfall** at isolated places over East Uttar Pradesh, Gangetic West Bengal, Odisha, Arunachal Pradesh, Nagaland, Manipur, Mizoram & Tripura, Coastal Andhra Pradesh & Yanam, Telangana and Tamilnadu, Puducherry & Karaikal.

♦ **Thunderstorm with lightning & gusty winds (30-40 kmph)** very likely at isolated places over Punjab, Haryana, Chandigarh & Delhi and West Uttar Pradesh and **with lightning** at isolated places over Uttarakhand, East Uttar Pradesh, East Madhya Pradesh, Chhattisgarh, Bihar, Jharkhand, Gangetic West Bengal, Andaman & Nicobar Islands, Coastal Andhra Pradesh & Yanam, Telangana, Rayalaseema and Tamilnadu, Puducherry & Karaikal.

♦ **Strong Winds (speed 40-50 kmph gusting to 60 kmph)** very likely over Southwest and Westcentral Arabian Sea, North Arabian sea and along & off Gujarat coast. Fishermen are advised not to venture into these areas.

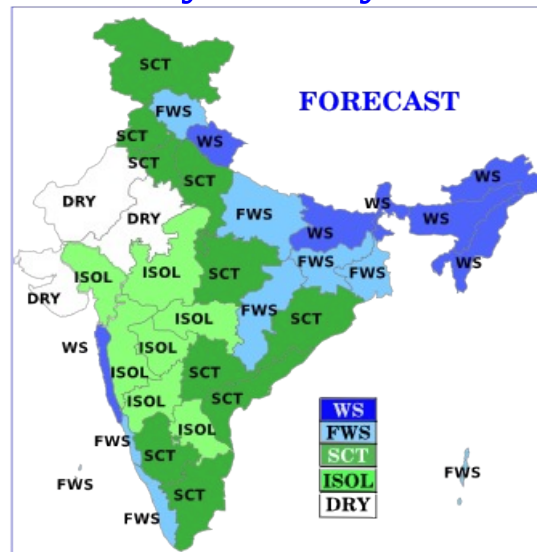
* Red color warning does not mean "Red Alert" Red color warning means "Take Action".

Forecast and Warning for any day is valid from 0830 hours IST of day till 0830 hours IST of next day

For more details kindly visit www.imd.gov.in or contact : +91 11 24631913, 24643965, 24629798

(Created by the Nation since 1975)

Friday 02 July 2021



02 July (Day 4): ♦ **Heavy to Very Heavy Rainfall with extremely heavy falls at isolated places** likely over Bihar and Sub-Himalayan West Bengal & Sikkim; **Heavy to Very Heavy Rainfall** at isolated places over Uttarakhand, East Uttar Pradesh and Assam & Meghalaya and **Heavy Rainfall** at isolated places over Himachal Pradesh, West Uttar Pradesh, Gangetic West Bengal, Arunachal Pradesh, Nagaland, Manipur, Mizoram & Tripura and Tamilnadu, Puducherry & Karaikal.

♦ **Thunderstorm with lightning & gusty winds (30-40 kmph)** likely at isolated places over Punjab and Haryana, Chandigarh & Delhi and **with lightning** at isolated places over Jammu & Kashmir, Ladakh, Gilgit-Baltistan & Muzaffarabad, Himachal Pradesh, Uttarakhand, Uttar Pradesh, East Madhya Pradesh, Chhattisgarh, Bihar, Jharkhand, Coastal Andhra Pradesh & Yanam, Rayalaseema and Tamilnadu, Puducherry & Karaikal.

♦ **Strong Winds (speed 40-50 kmph gusting to 60 kmph)** likely over Southwest and Westcentral Arabian Sea, North Arabian sea and along & off Gujarat coast. Fishermen are advised not to venture into these areas.

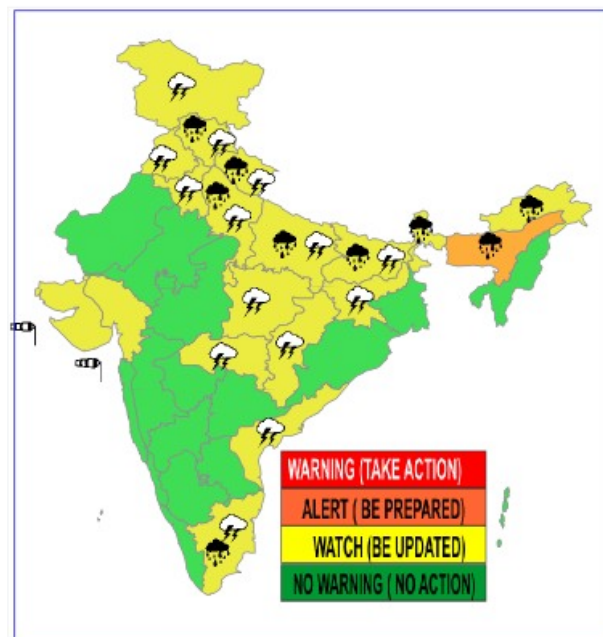
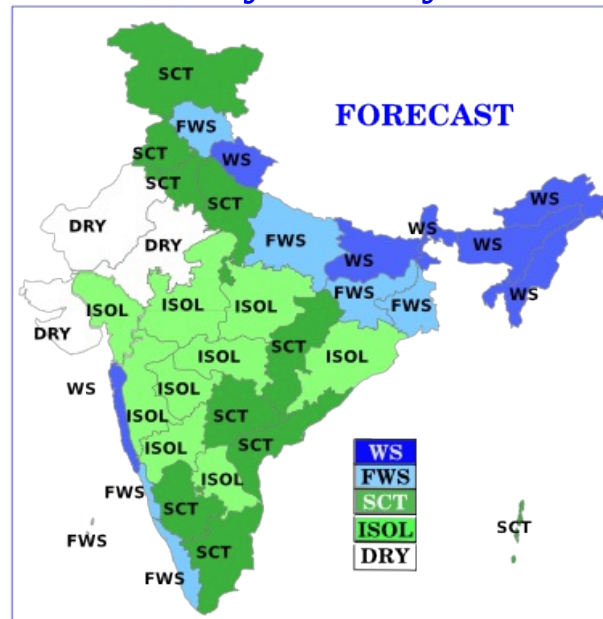
* Red color warning does not mean "Red Alert" Red color warning means "Take Action".

Forecast and Warning for any day is valid from 0830 hours IST of day till 0830 hours IST of next day

For more details kindly visit www.imd.gov.in or contact : +91 11 24631913, 24643965, 24629798

(Copies to the Nation since 1975)

Saturday 03 July 2021



03 July (Day 5): ♦ Heavy to Very Heavy Rainfall likely at isolated places over Sub-Himalayan West Bengal & Sikkim and **Heavy Rainfall** at isolated places over Himachal Pradesh, Uttarakhand, Uttar Pradesh, Bihar, Assam & Meghalaya, Arunachal Pradesh and Tamilnadu, Puducherry & Karaikal.

♦ **Thunderstorm with lightning** likely at isolated places over Jammu & Kashmir, Ladakh, Gilgit-Baltistan & Muzaffarabad, Himachal Pradesh, Uttarakhand, Punjab, Haryana, Chandigarh & Delhi, Uttar Pradesh, East Madhya Pradesh, Vidarbha, Chhattisgarh, Bihar, Jharkhand, Coastal Andhra Pradesh & Yanam and Tamilnadu, Puducherry & Karaikal.

♦ **Strong Winds (speed 40-50 kmph gusting to 60 kmph)** likely over Southwest and Westcentral Arabian Sea, North Arabian sea and along & off Gujarat coast. Fishermen are advised not to venture into these areas.

* Red color warning does not mean "Red Alert" Red color warning means "Take Action".

Forecast and Warning for any day is valid from 0830 hours IST of day till 0830 hours IST of next day

For more details kindly visit www.imd.gov.in or contact : +91 11 24631913, 24643965, 24629798

(Created by the Nation since 1975)



